

**Viewpoint Information**





OS Reference: E 264228 N 601023

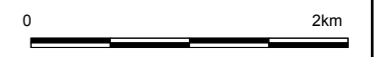
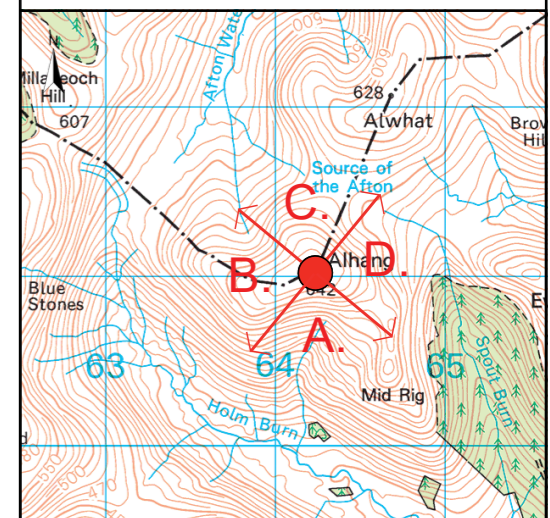
Viewpoint height: 636m (AOD)

Distance to nearest turbine: 5847m (T1)

Direction from site: North

Angle of view: 90 degrees

-  Proposed Shepherd's Rig Turbines
-  Operational & Under Construction Turbines
-  Consented Turbines
-  Other Turbines in planning



Produced By: SE	Ref: P17-1037.055	Rev: A
Produced By: SS	Date: 12_09_2018	

**Figure 8.63**  
**360 Degree Cumulative Wireframes**  
**Viewpoint 16: Alhang**

SHEPHERDS' RIG WIND FARM